LANDGATE COPY OF ORIGINAL NOT TO SCALE 21/04/2026 02:41 PM Request number: 69720880
www.landgate.wa.gov.au

ED/VER	AMENDMENT	BY	DATE

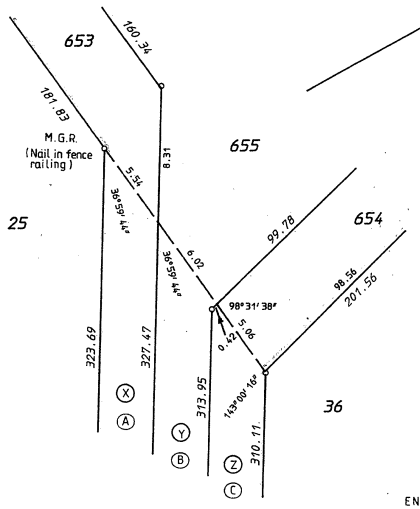

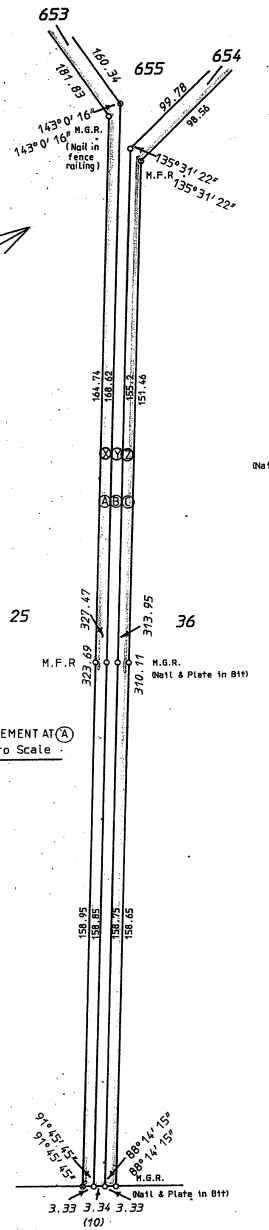

ENLARGEMENT AT (A)
Not to Scale

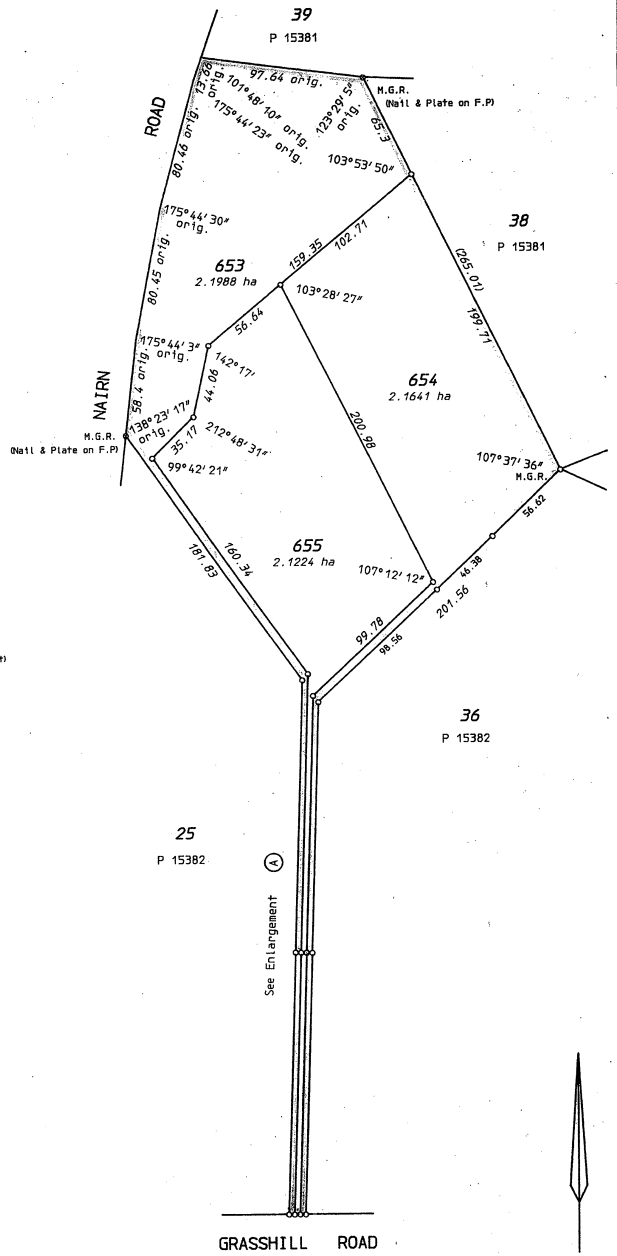

INTERESTS AND NOTIFICATIONS

SUBJECT	PURPOSE	STATUTORY REFERENCE	ORIGIN	LAND BURDENED	BENEFIT TO	COMMENTS
X Y Z	EASEMENT RIGHT OF CARRIAGEWAY		TRANSFER D189187	LOTS 653 655 & 654	LOT 36 ON P 15382	
A	EASEMENT (RIGHT OF CARRIAGEWAY)	Sec 136C T.L.A	THIS PLAN	653	LOTS 654 & 655	
B	EASEMENT (RIGHT OF CARRIAGEWAY)	Sec 136C T.L.A	THIS PLAN	655	LOTS 653 & 654	
C	EASEMENT (RIGHT OF CARRIAGEWAY)	Sec 136C T.L.A	THIS PLAN	654	LOTS 653 & 655	

DP 43199

TYPE	FREEHOLD	
PURPOSE	SUBDIVISION	

PLAN OF

LOTS 653, 654, & 655 AND EASEMENTS

DISTRICT TOWNSITE	COCKBURN SOUND	SSA NO
LOCALITY	KARNUP	FORMER TENURE LOT 37 ON P15382 C/T 1719/79
LOCAL AUTHORITY	CITY OF ROCKINGHAM	
INDEX	ON BG 33 (10) 2.3	FIELD BOOK 92292

SCALE 1:2000 (20 0 50 100)
ALL DISTANCES ARE IN METRES

SURVEYOR'S CERTIFICATE-Reg 54

I G.I.COLE. hereby certify that:
this plan is a correct representation of the survey and/or calculations from measurements recorded in the field book lodged for the purposes of this plan and that it complies with the relevant written law(s) in relation to which it is lodged.

Licensed Surveyor ..... Date 19.4.2004

SURVEY FIRM G.I. COLE. & ASSOCIATES
229 MARLOCK WAY
PARKLANDS - MANDURAH 6210

LODGED	TYPE OF VALIDATION	APPROVED BY WESTERN AUSTRALIAN PLANNING COMMISSION
DATE 19.7.04	FULL AUDIT	
FEE PAID $330	LEGAL COMPONENT D.Whitehead	FILE 123502
ASSESS No. 424646	DOCKET PLAN/DIAGRAM 4.1987	FOR CHAIRMAN
	CERTIFIED CORRECT I.S.C.	DATE 18.08.2004
	F.S.C.	

IN ORDER FOR DEALINGS

SUBJECT TO .....
Sec 136 C T.L.A.
.....
.....
..... 19.8.04
FOR INSPECTOR OF PLANS & SURVEYS / AUTHORIZED LAND OFFICER DATE

APPROVED

APPROVED 19.8.2004
INSPECTOR OF PLANS & SURVEYS / AUTHORIZED LAND OFFICER DATE

Government of Western Australia
Department of Land Information

DEPOSITED PLAN
43199

SHEET 1 OF 1 SHEETS
EDITION 1 VERSION 1

SD

Landgate